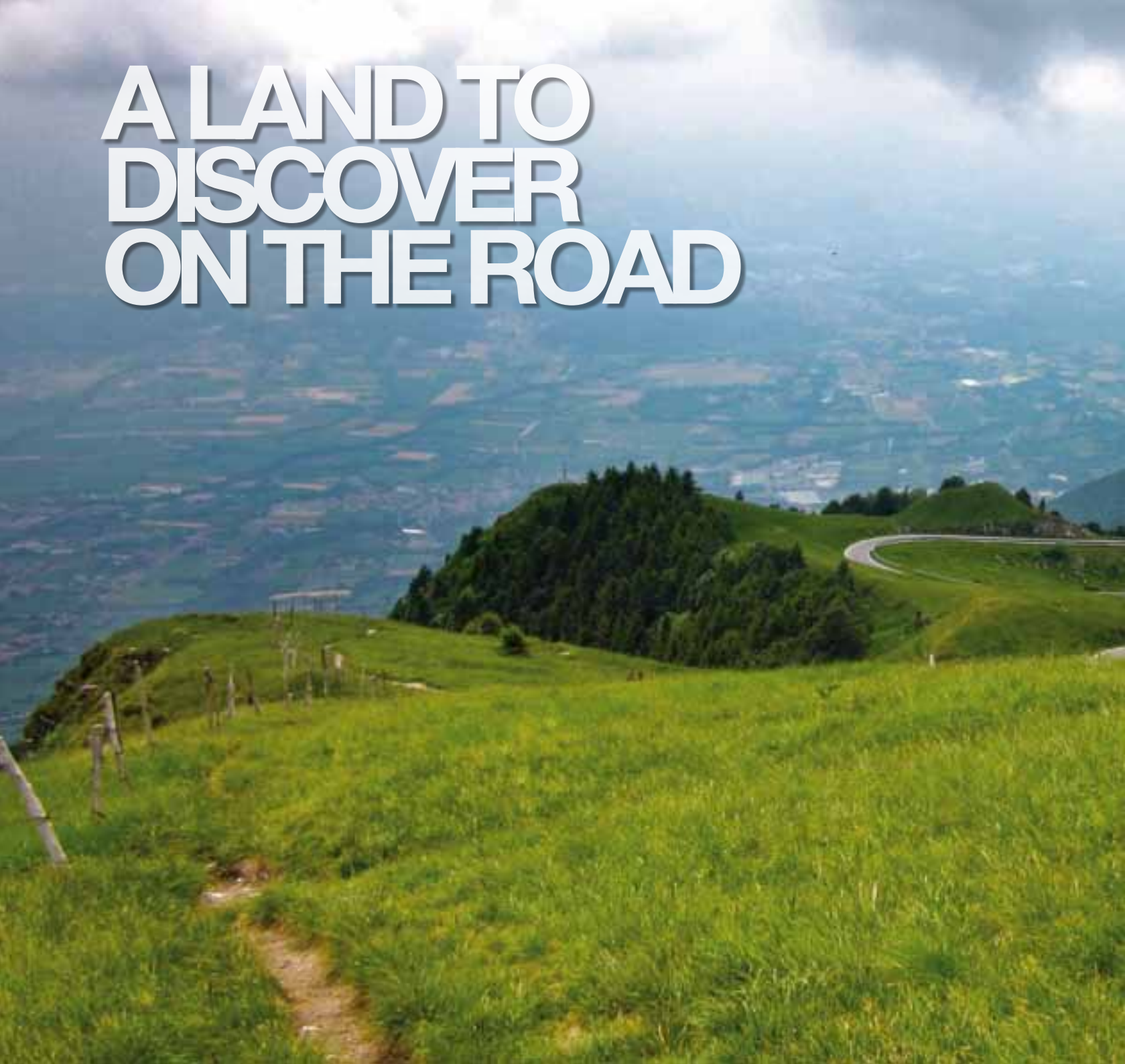
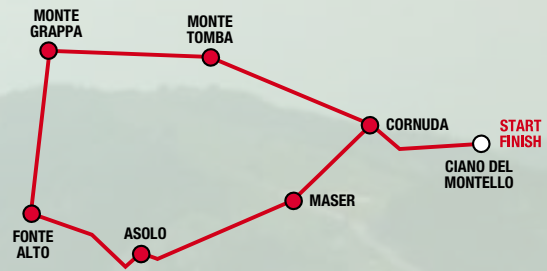


A LAND TO DISCOVER ON THE ROAD

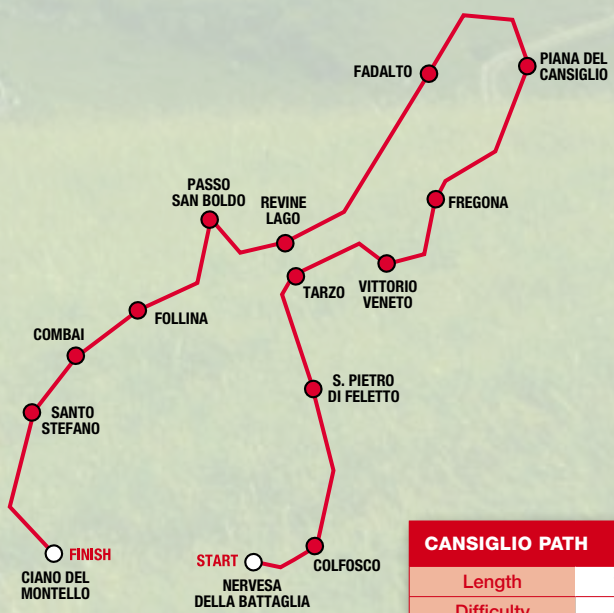




PIANEZZE PATH	
Length	121 km
Difficulty	difficult
Height difference	3330 m



MOUNT GRAPPA PATH	
Length	86 km
Difficulty	medium-difficult
Height difference	2400 m



CANSIGLIO PATH	
Length	164 km
Difficulty	difficult
Height difference	2053 m



MOLINETTO DELLA CRODA PATH	
Length	61 km
Difficulty	easy
Height difference	1000 m





**THE PIAVE PLAIN BETWEEN
TREVISO AND ODERZO**

Length	58 km
Difficulty	easy
Height difference	flat
Duration	3 hours

**VENETIAN VILLAS
AND RIVER SILE**

Length	45 km
Difficulty	easy
Height difference	flat
Duration	2.30 hours



**BIKE TOURISM RING
OF THE PROSECCO AREA**

Length	60 km
Difficulty	medium
Height difference	hilly
Duration	3.30 hours

RIVER SILE "ALZAIA"

Length	42 km
Difficulty	easy
Height difference	flat
Duration	2.30 hours



AN OFF-ROAD ENERGY RECHARGE





MONTELLO CIRCUIT	
Length	42 km
Difficulty	medium
Height difference	825 m



CANSIGLIO AND REVINE LAKES	
Length	67 km
Difficulty	difficult
Height difference	3484 m

THE "VIA MI.GRA."	
Length	41 km
Difficulty	medium-difficult
Height difference	2170 m



THE ROUTE OF THE MALGAS	
Length	49 km
Difficulty	difficult
Height difference	2034 m

